












Directions from Albany International Airport to NYISO, 10 Krey Boulevard, Rensselaer, NY

| Total Est. Time: 22 minutes Total Est. Distance: 16.31 miles | | | |
|---|-----|---|--------------|
| | 1: | Start out going NORTH. | <0.1 miles |
|  | 2: | Turn LEFT onto NY-155 / CR-151 | <0.1 miles |
|  | 3: | Stay STRAIGHT to go onto ALBANY SHAKER RD / NY-155 | 1.2 miles |
|  | 4: | Merge onto I-87 S. | 2.6 miles |
|  | 5: | Take the I-90 E / I-87 S / I-90 W / NEW YORK THRUWAY exit- EXIT 1- toward ALBANY / BOSTON / NEW YORK / BUFFALO. | 0.3 miles |
|  | 6: | Merge onto I-90 E via EXIT 1E on the LEFT toward ALBANY / BOSTON (Portions toll). | 9.6 miles |
|  | 7: | Take the US-4 exit- EXIT 9- toward E GREENBUSH. | 0.2 miles |
|  | 8: | Take the US-4 N ramp toward DEFREESTVILLE. | <0.1 miles |
|  | 9: | Turn LEFT onto US-4 / TROY RD. | 1.3 miles |
|  | 10: | Turn LEFT onto 3RD AVE EXT / NY-43. | 0.4 miles |
|  | 11: | Turn RIGHT onto KREY BLVD. | 0.1 miles |
|  | 12: | End at 10 Krey Blvd Rensselaer, NY 12144-9681, US | NYISO |

