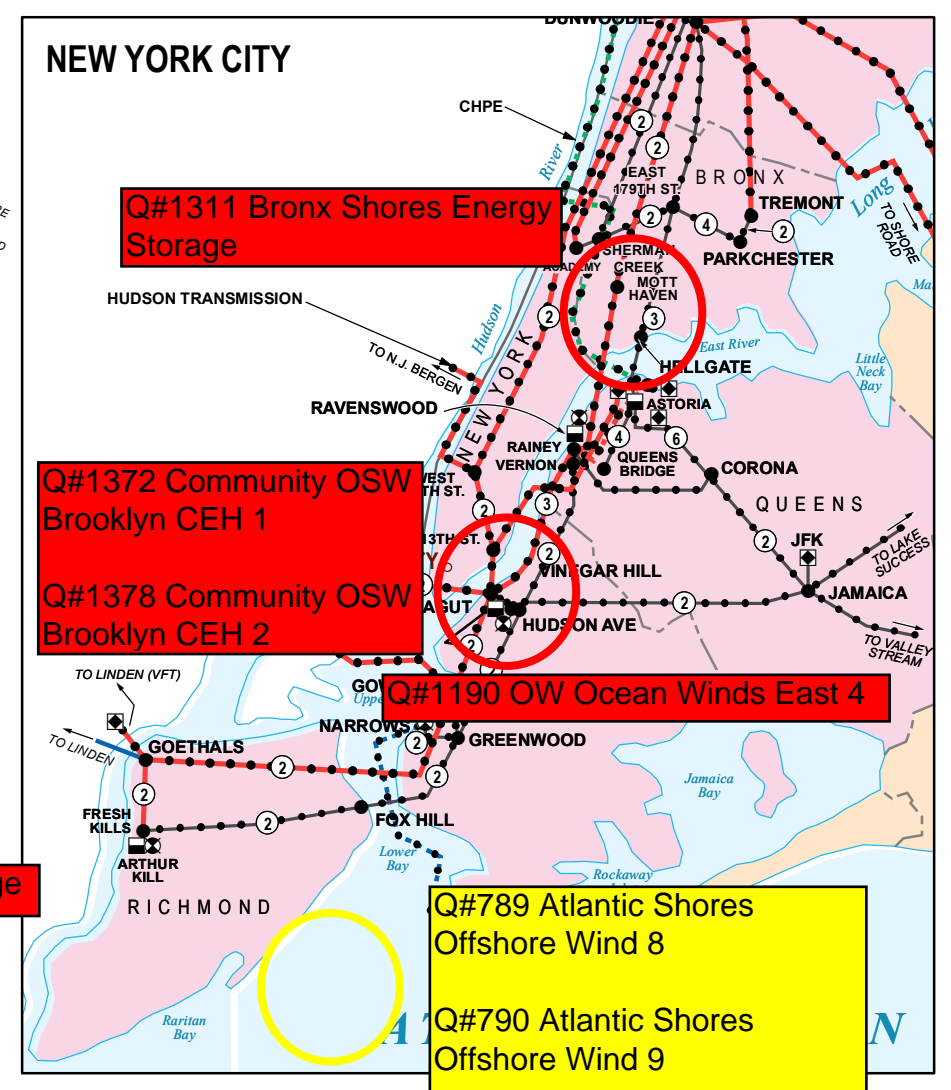
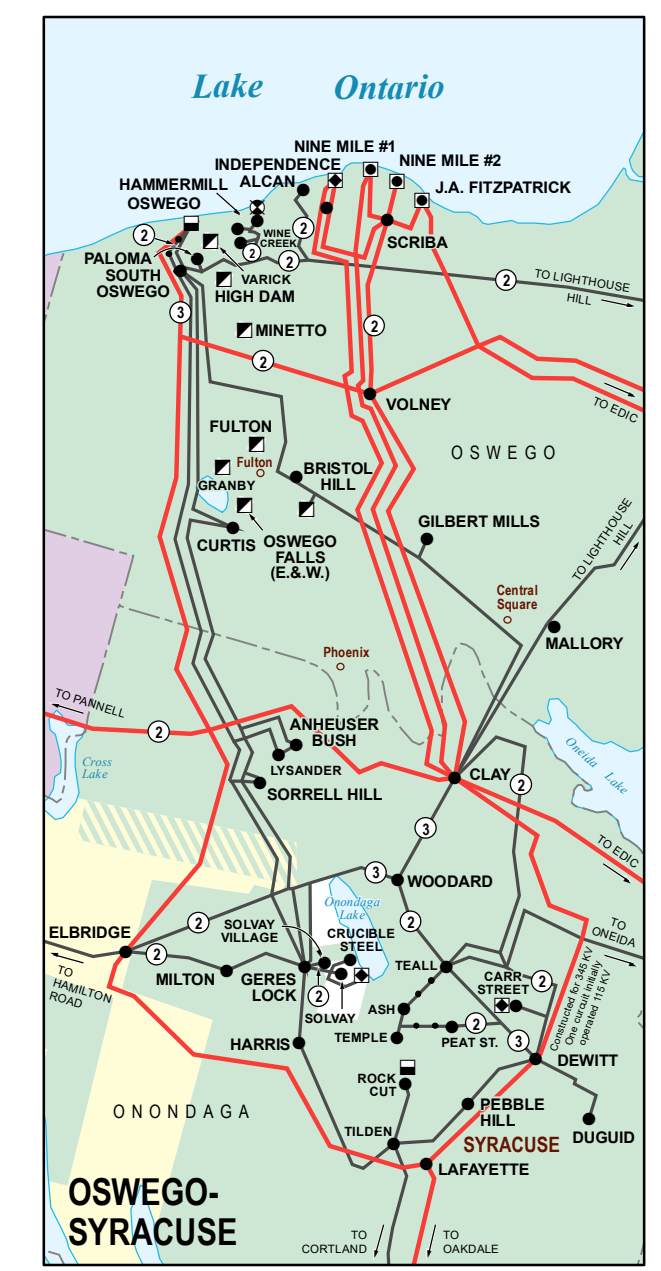
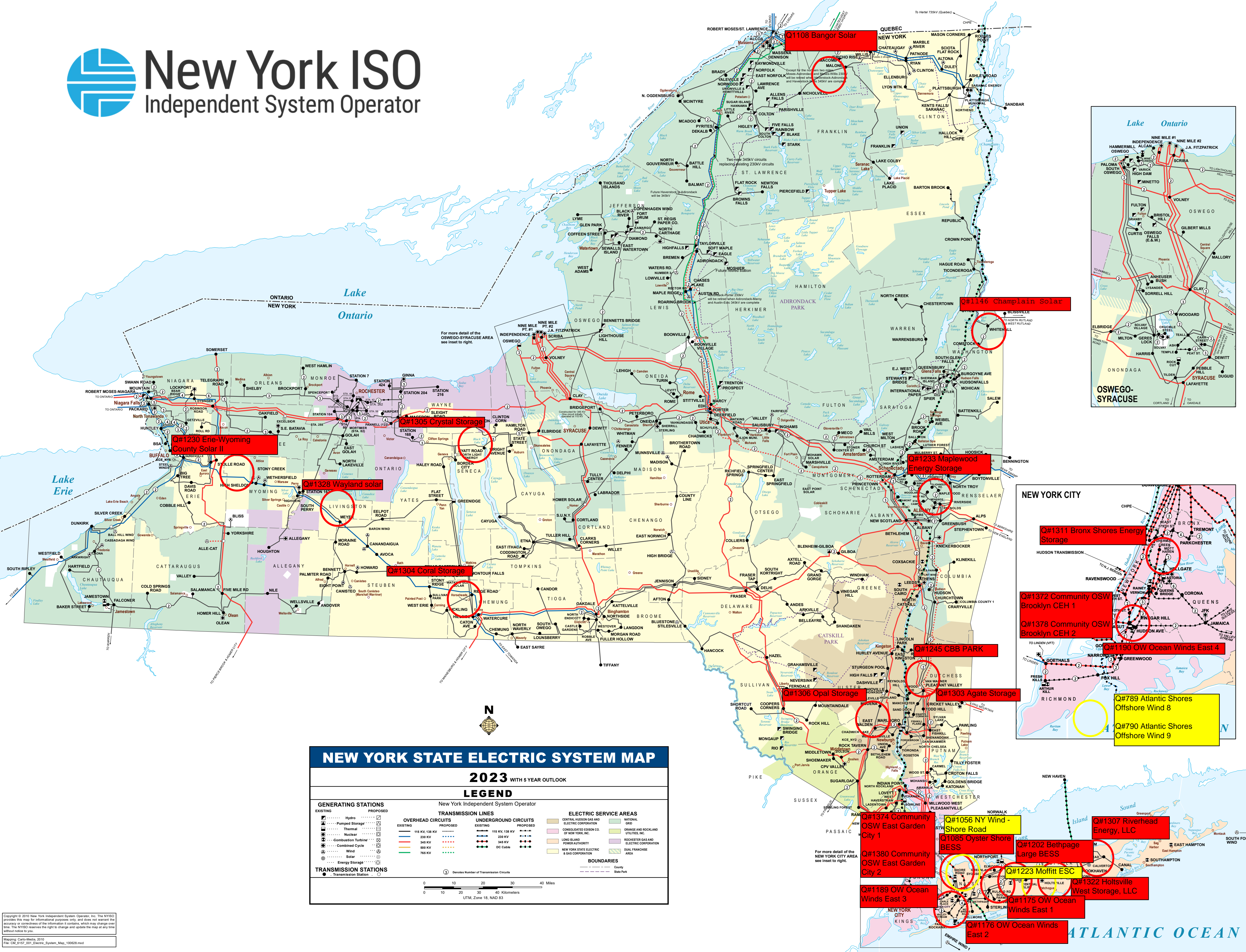




New York ISO

Independent System Operator



NEW YORK STATE ELECTRIC SYSTEM MAP

2023 WITH 5 YEAR OUTLOOK

LEGEND

New York Independent System Operator

GENERATING STATIONS	TRANSMISSION LINES	ELECTRIC SERVICE AREAS
<p>EXISTING</p> <ul style="list-style-type: none"> Hydro Pumped Storage Thermal Nuclear Combined Cycle Solar Energy Storage <p>PROPOSED</p> <ul style="list-style-type: none"> Hydro Pumped Storage Thermal Nuclear Combined Cycle Solar Energy Storage 	<p>OVERHEAD CIRCUITS</p> <ul style="list-style-type: none"> 115 KV, 138 KV 230 KV 345 KV 500 KV 765 KV <p>UNDERGROUND CIRCUITS</p> <ul style="list-style-type: none"> 115 KV, 138 KV 230 KV 345 KV DC Cable <p>BOUNDARIES</p> <ul style="list-style-type: none"> County State Park 	<p>CENTRAL HUDSON GAS AND ELECTRIC CORPORATION</p> <p>CONSOLIDATED EDISON CO. OF NEW YORK, INC.</p> <p>LONG ISLAND POWER AUTHORITY</p> <p>NEW YORK STATE ELECTRIC & GAS CORPORATION</p> <p>NATIONAL GRID</p> <p>ORANGE AND ROCKLAND UTILITIES, INC.</p> <p>ROCHESTER GAS AND ELECTRIC CORPORATION</p> <p>DUAL FRANCHISE AREA</p>

0 10 20 30 40 Miles

0 10 20 30 40 Kilometers

UTM, Zone 18, NAD 83

Copyright © 2010 New York Independent System Operator, Inc. The NYISO provides this map for informational purposes only, and does not warrant the accuracy or completeness of the information it contains, which may change over time. The NYISO reserves the right to change and update the map at any time without notice to you.

MapInfo: Carta-Media, 2010
File: CM_6157_001_Electric_System_Map_100628.mxd