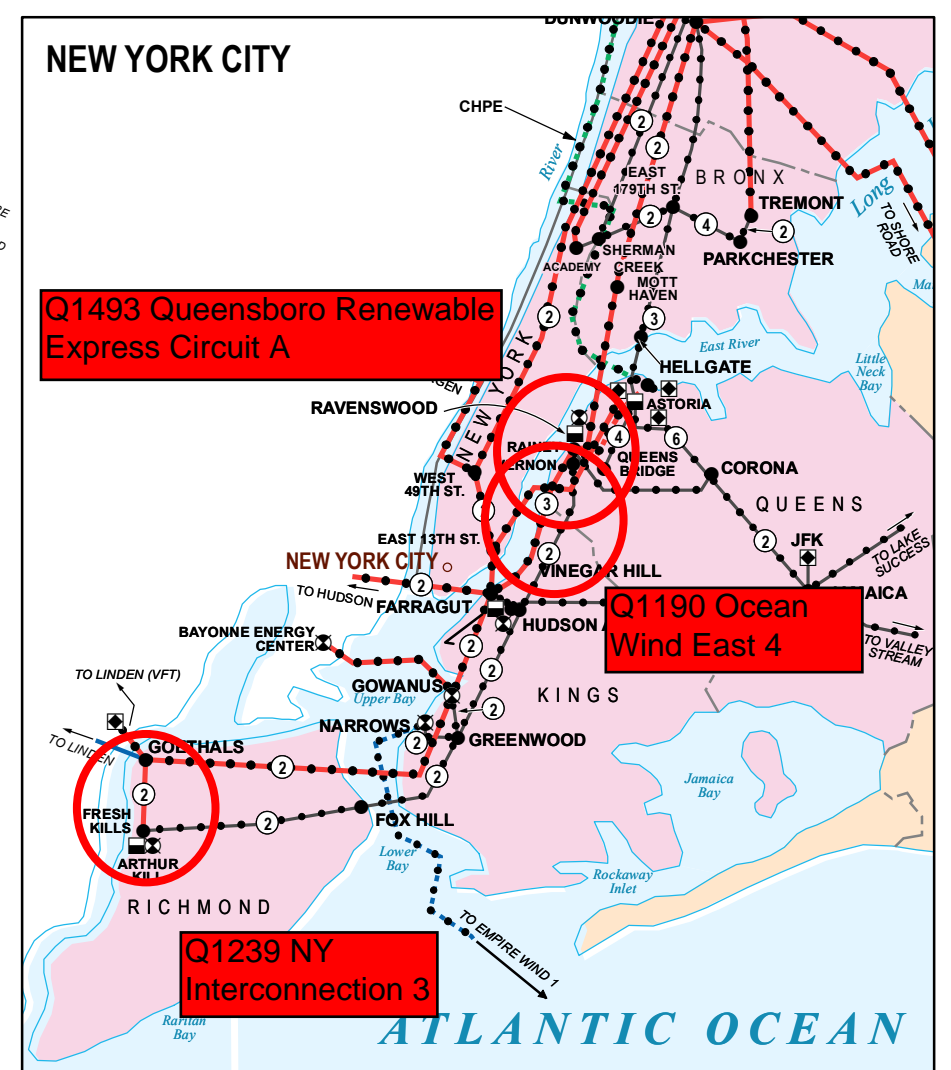
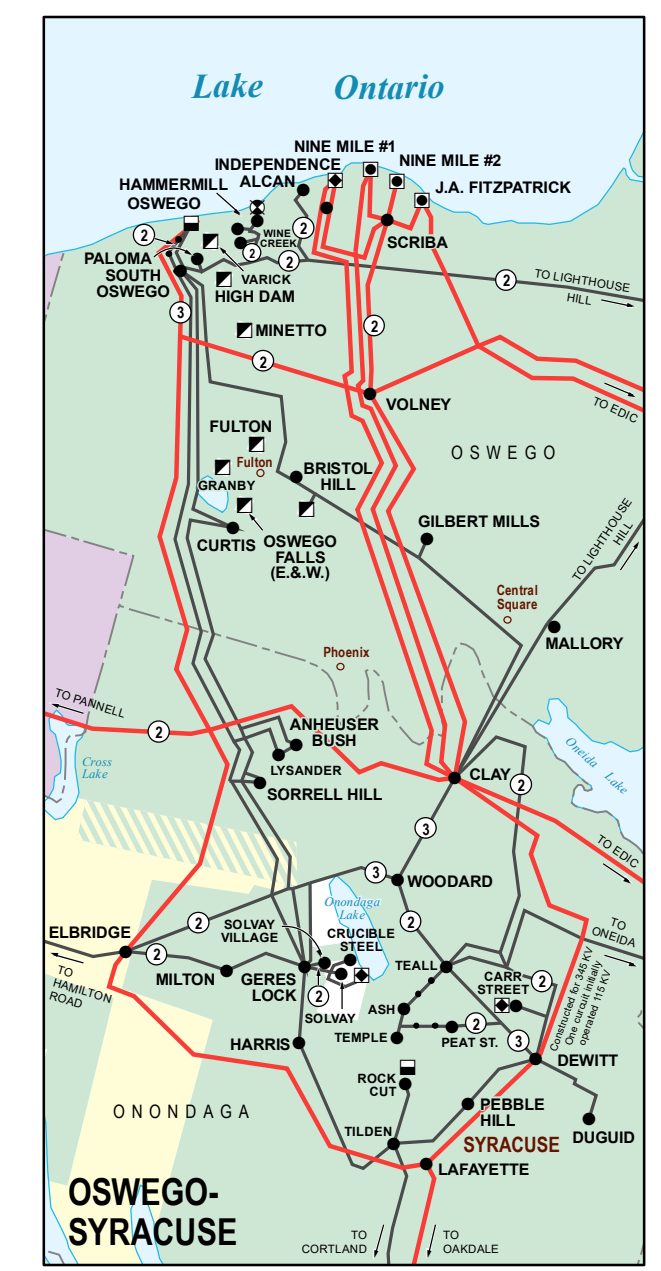
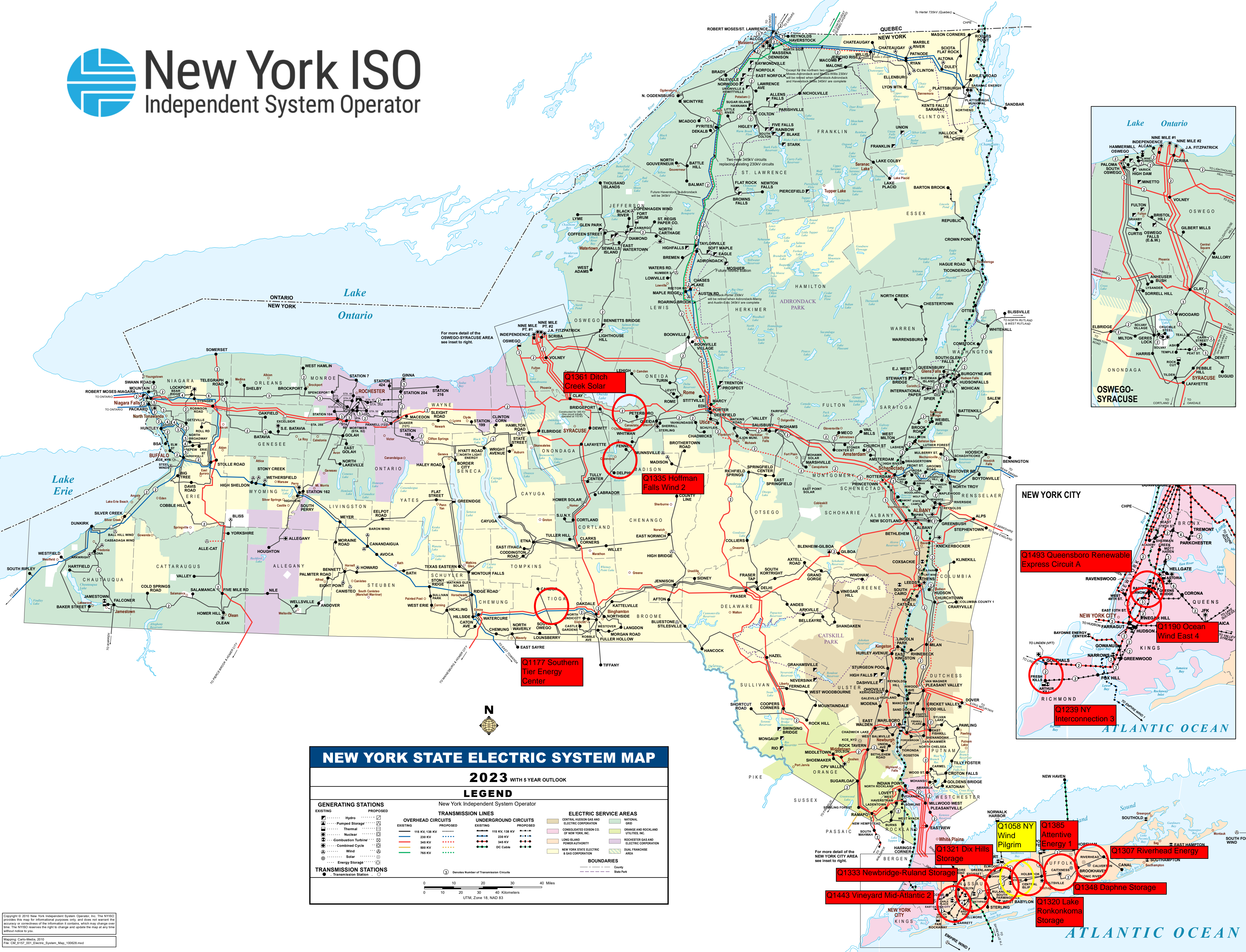




New York ISO

Independent System Operator



NEW YORK STATE ELECTRIC SYSTEM MAP

2023 WITH 5 YEAR OUTLOOK

LEGEND

New York Independent System Operator

GENERATING STATIONS	TRANSMISSION LINES	ELECTRIC SERVICE AREAS
EXISTING Hydro Pumped Storage Thermal Nuclear Combined Cycle Wind Energy Storage PROPOSED Pumped Storage Thermal Nuclear Combined Cycle Wind Energy Storage	OVERHEAD CIRCUITS EXISTING 115 KV, 138 KV 230 KV 345 KV 500 KV 765 KV PROPOSED 115 KV, 138 KV 230 KV 345 KV DC Cable	EXISTING CENTRAL HUDSON GAS AND ELECTRIC CORPORATION CONSOLIDATED EDISON CO. OF NEW YORK, INC. LONG ISLAND POWER AUTHORITY NEW YORK STATE ELECTRIC & GAS CORPORATION PROPOSED NATIONAL GRID ORANGE AND ROCKLAND UTILITIES, INC. ROCKSTAR GAS AND ELECTRIC CORPORATION DUAL FRANCHISE AREA

BOUNDARIES
 County
 State Park

0 10 20 30 40 Miles
 0 10 20 30 40 Kilometers
 UTM, Zone 18, NAD 83

① Denotes Number of Transmission Circuits

Copyright © 2010 New York Independent System Operator, Inc. The NYISO provides this map for informational purposes only, and does not warrant the accuracy or completeness of the information it contains, which may change over time. The NYISO reserves the right to change and update the map at any time without notice to you.

MapInfo: Carta-Media, 2010
File: CM_6157_001_Electric_System_Map_100628.mxd