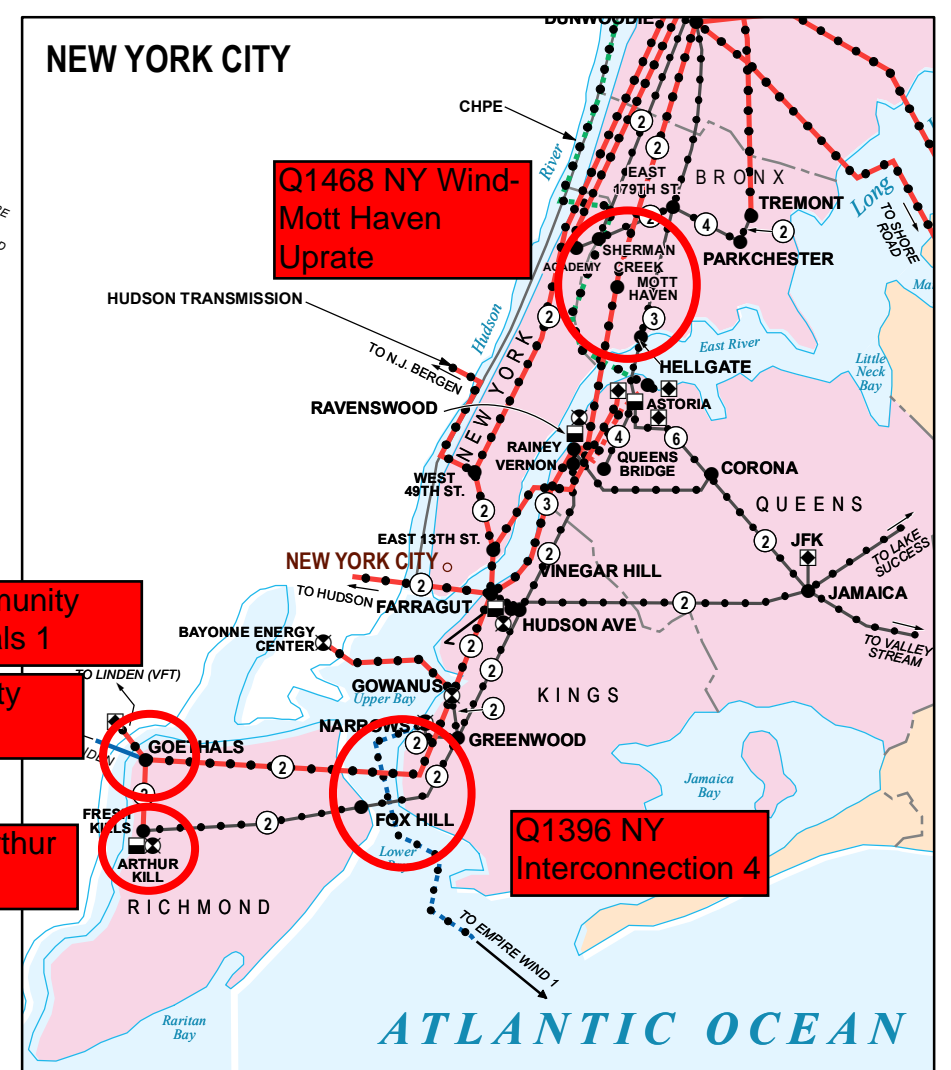
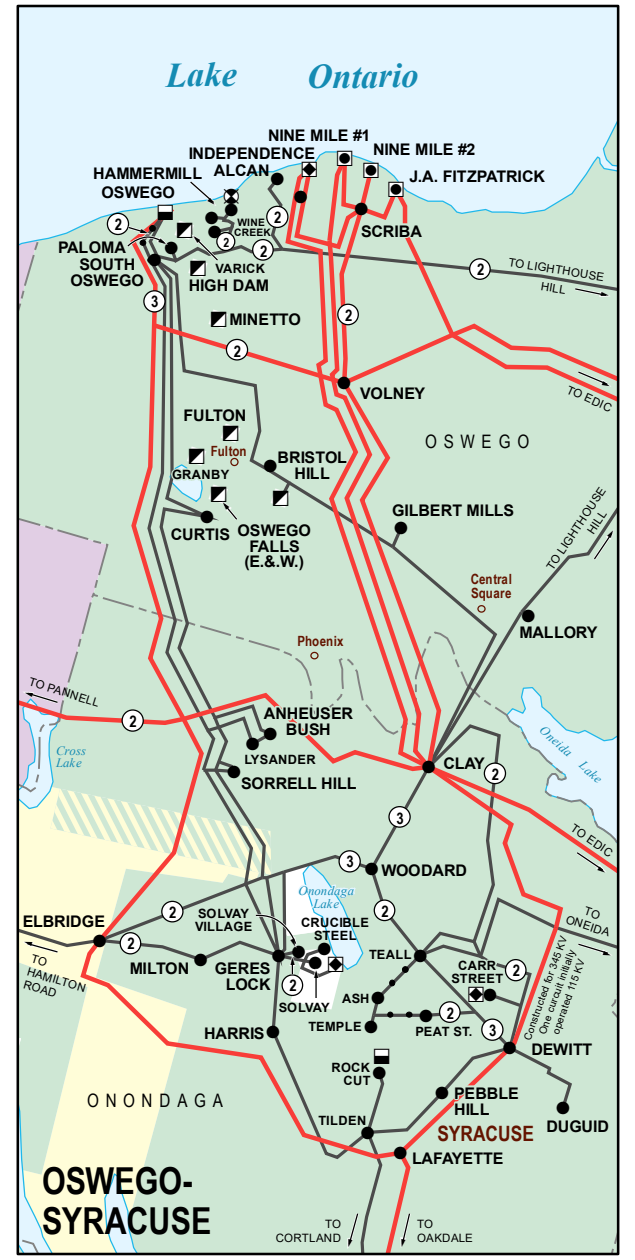
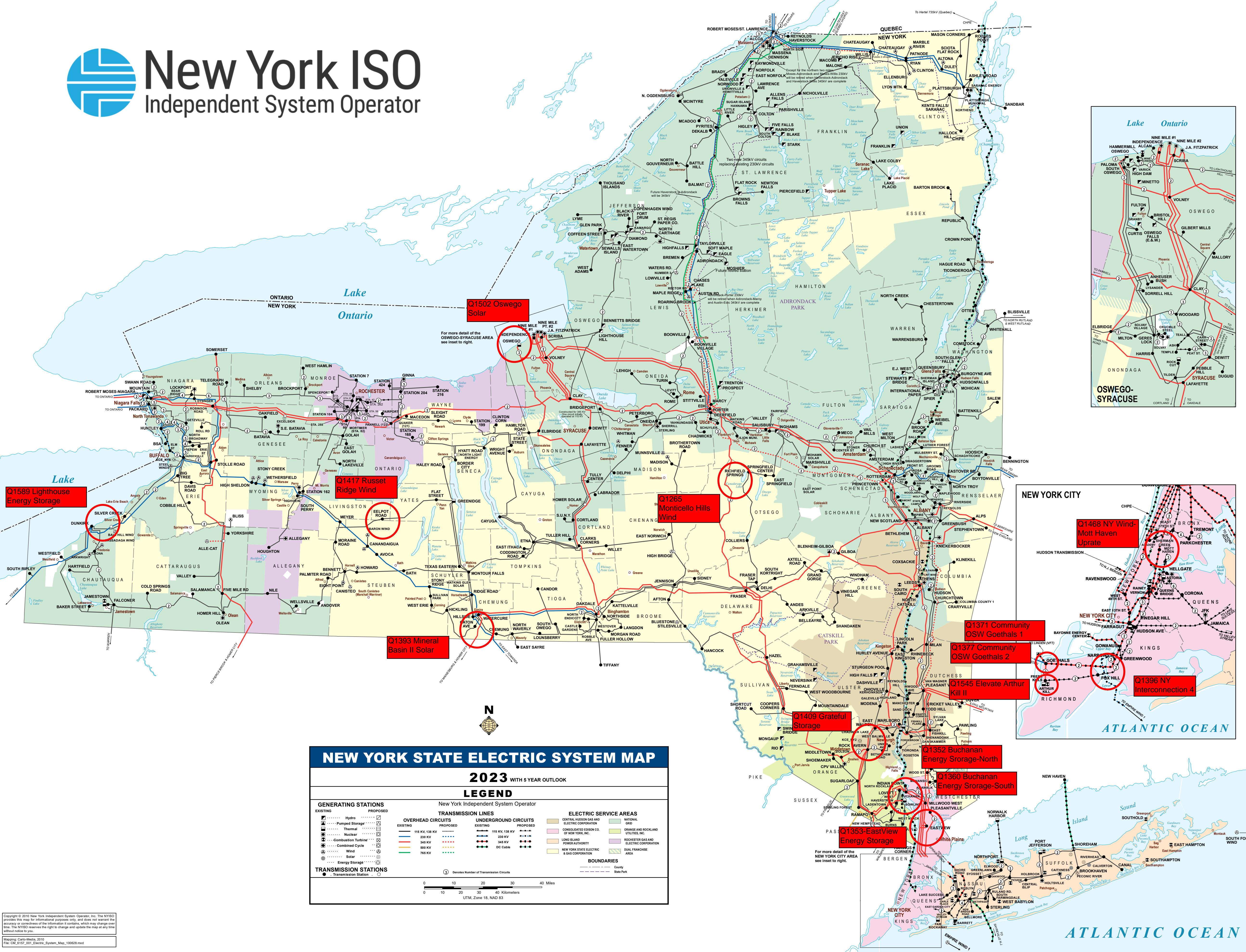




New York ISO

Independent System Operator



NEW YORK STATE ELECTRIC SYSTEM MAP

2023 WITH 5 YEAR OUTLOOK

LEGEND

New York Independent System Operator

GENERATING STATIONS		TRANSMISSION LINES		ELECTRIC SERVICE AREAS
EXISTING	PROPOSED	OVERHEAD CIRCUITS	UNDERGROUND CIRCUITS	

BOUNDARIES

- County
- State Park

UTM, Zone 18, NAD 83

Copyright © 2010 New York Independent System Operator, Inc. The NYISO provides this map for informational purposes only, and does not warrant the accuracy or completeness of the information it contains, which may change over time. The NYISO reserves the right to change and update the map at any time without notice to you.

MapInfo: Carta-Media, 2010
File: CM_6157_001_Electric_System_Map_100628.mxd