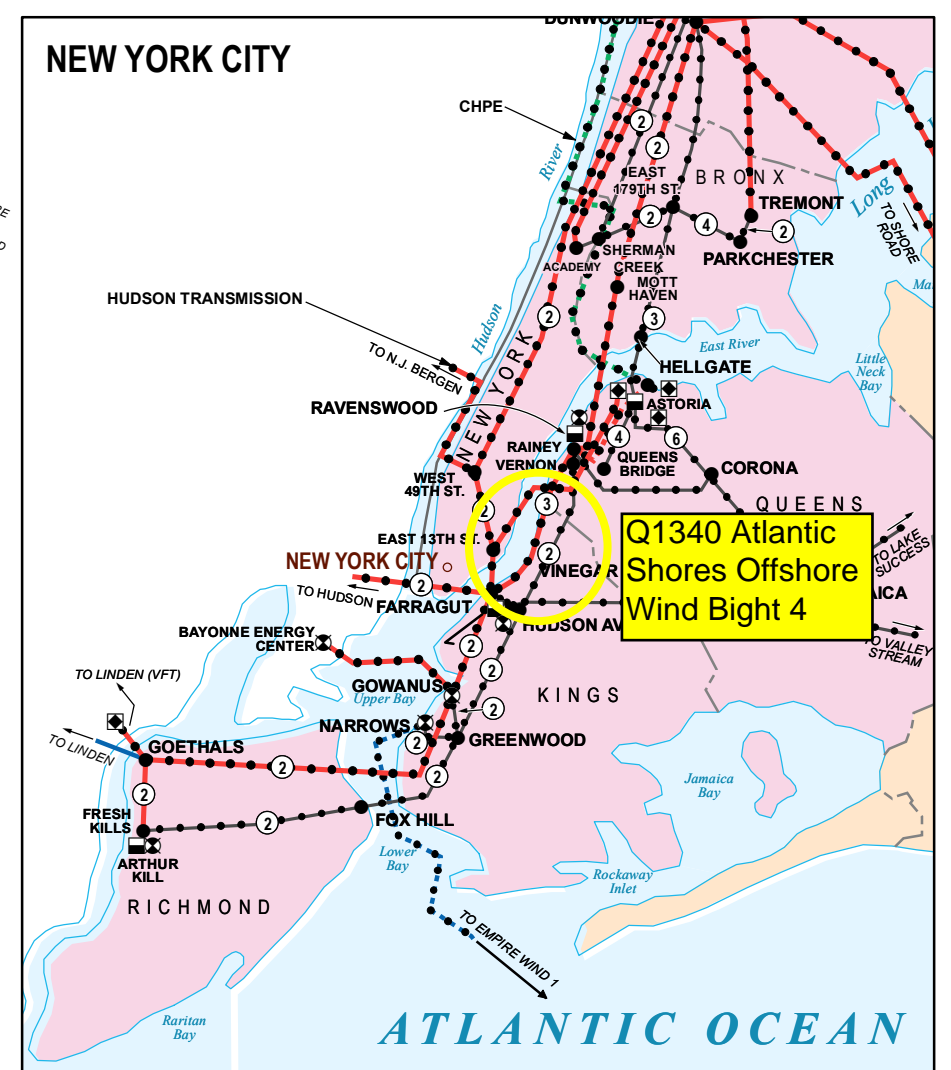
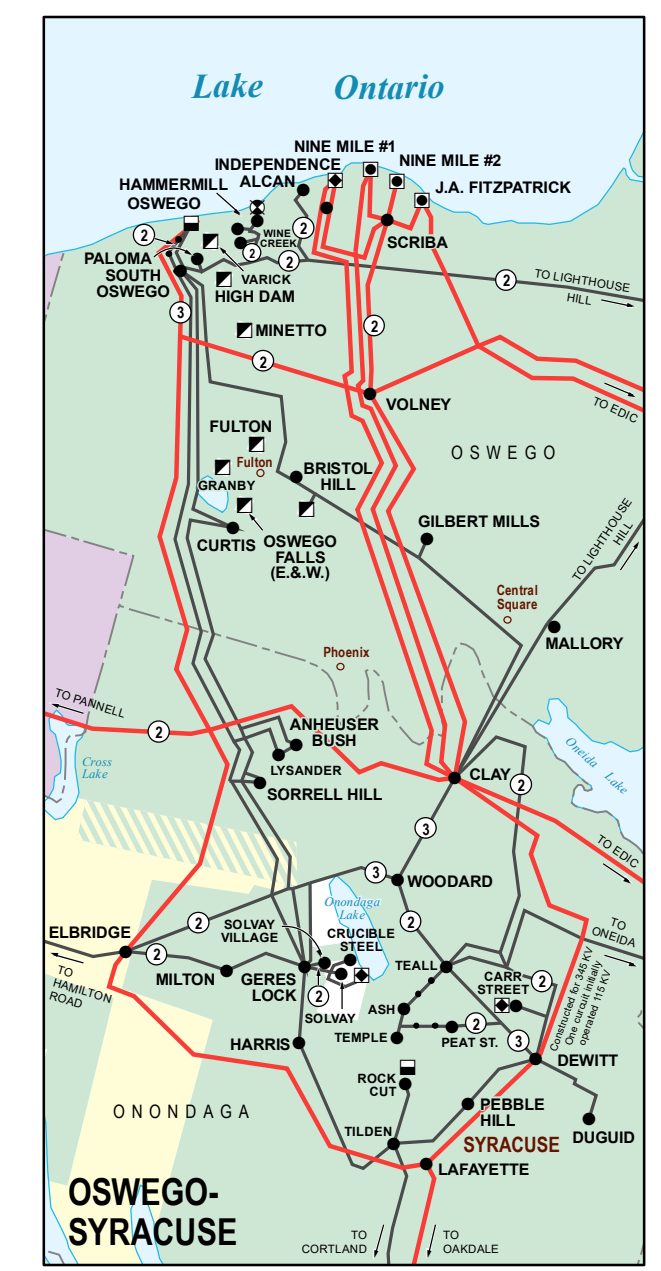
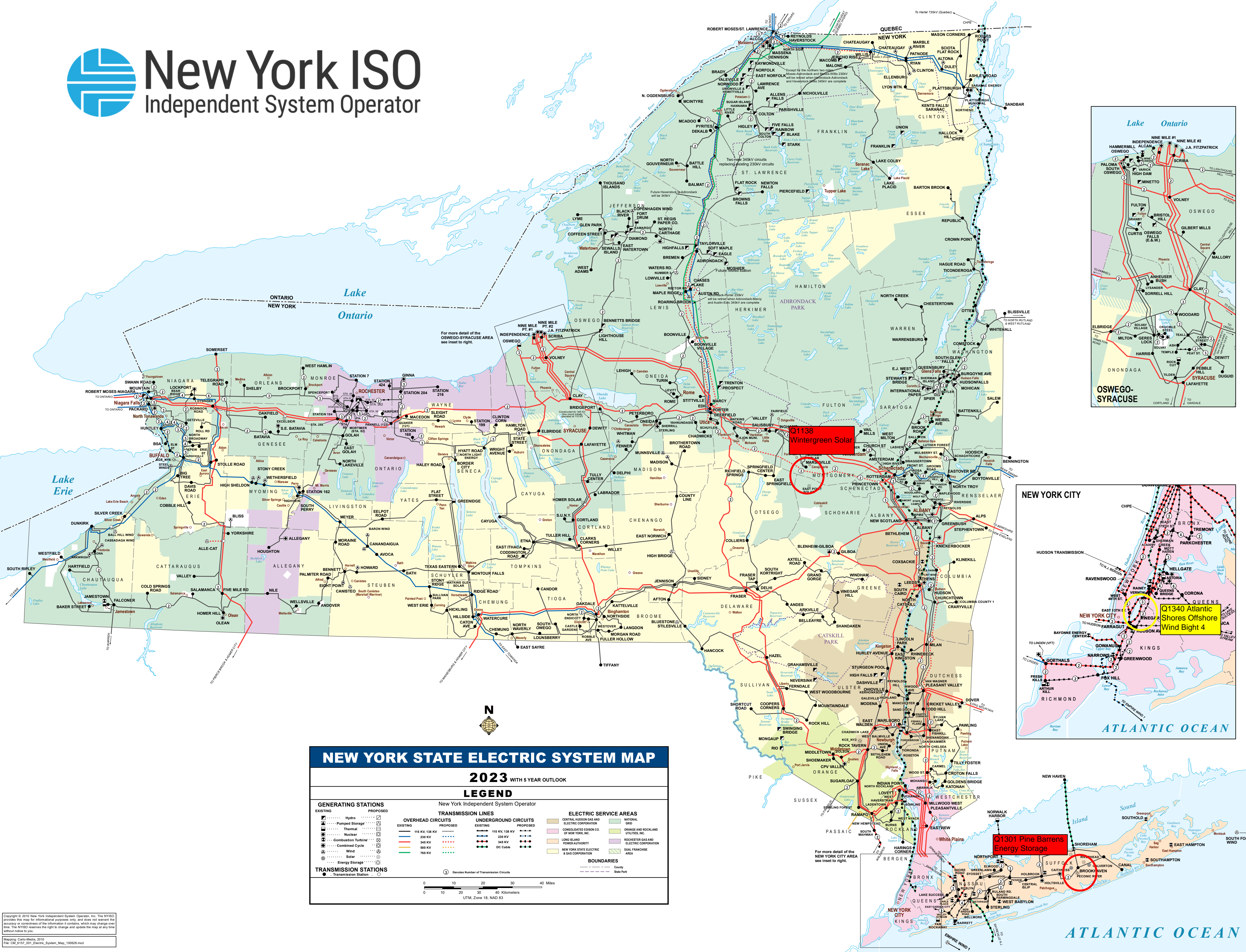




# New York ISO

Independent System Operator



### NEW YORK STATE ELECTRIC SYSTEM MAP

2023 WITH 5 YEAR OUTLOOK

#### LEGEND

New York Independent System Operator

<b>GENERATING STATIONS</b>	<b>TRANSMISSION LINES</b>	<b>ELECTRIC SERVICE AREAS</b>
EXISTING: Hydro, Pumped Storage, Thermal, Nuclear, Combined Cycle, Wind, Energy Storage PROPOSED: Hydro, Pumped Storage, Thermal, Nuclear, Combined Cycle, Wind, Energy Storage	<b>OVERHEAD CIRCUITS</b> EXISTING: 115 KV, 138 KV, 230 KV, 345 KV, 500 KV, 765 KV PROPOSED: 115 KV, 138 KV, 230 KV, 345 KV, 500 KV, 765 KV <b>UNDERGROUND CIRCUITS</b> EXISTING: 115 KV, 138 KV, 230 KV, 345 KV, DC Cable PROPOSED: 115 KV, 138 KV, 230 KV, 345 KV, DC Cable	CENTRAL HUDSON GAS AND ELECTRIC CORPORATION CONSOLIDATED EDISON CO. OF NEW YORK, INC. LONG ISLAND POWER AUTHORITY NEW YORK STATE ELECTRIC & GAS CORPORATION NATIONAL GRID ORANGE AND ROCKLAND UTILITIES, INC. ROCHSTER GAS AND ELECTRIC CORPORATION DUAL FRANCHISE AREA

**BOUNDARIES**  
 County, State Park

0 10 20 30 40 Miles  
 0 10 20 30 40 Kilometers  
 UTM, Zone 18, NAD 83

Q1138 Wintergreen Solar

Q1340 Atlantic Shores Offshore Wind Bight 4

Q1301 Pine Barrens Energy Storage

Copyright © 2010 New York Independent System Operator, Inc. The NYISO provides this map for informational purposes only, and does not warrant the accuracy or completeness of the information it contains, which may change over time. The NYISO reserves the right to change and update the map at any time without notice to you.