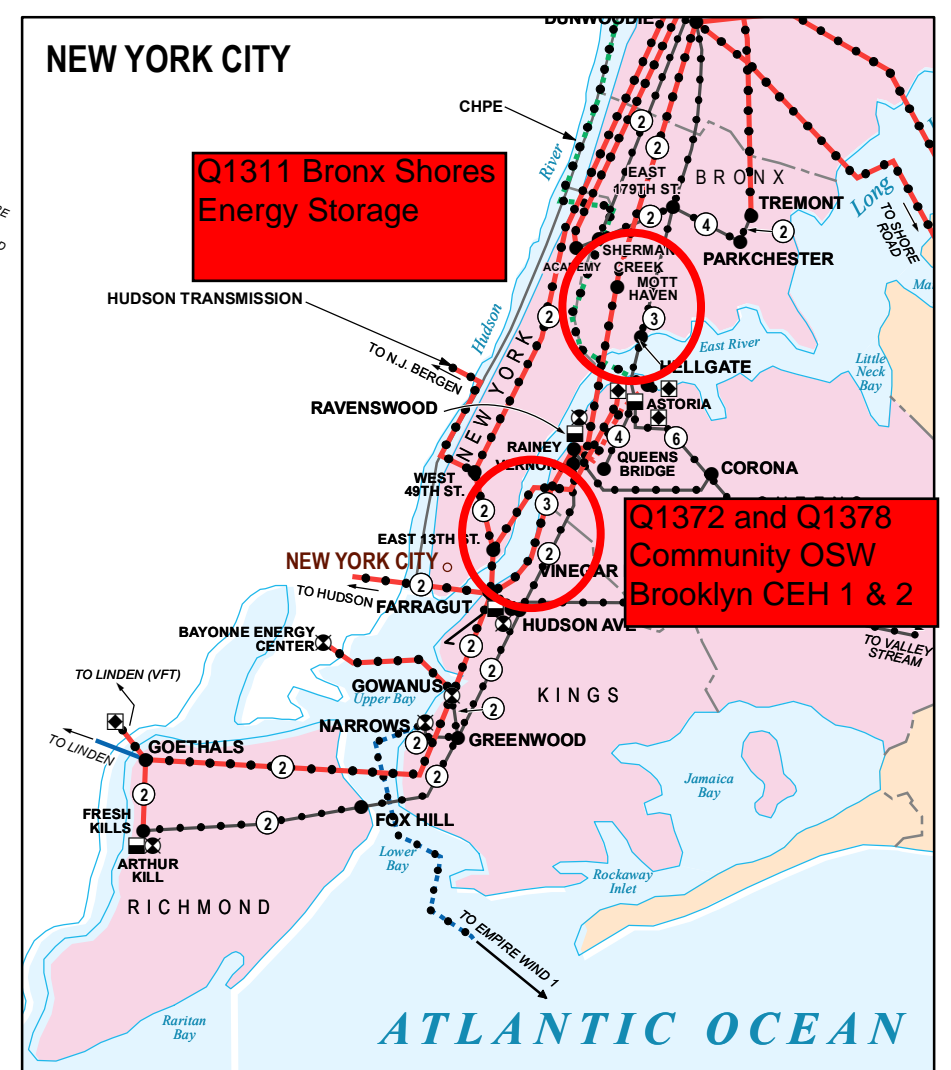
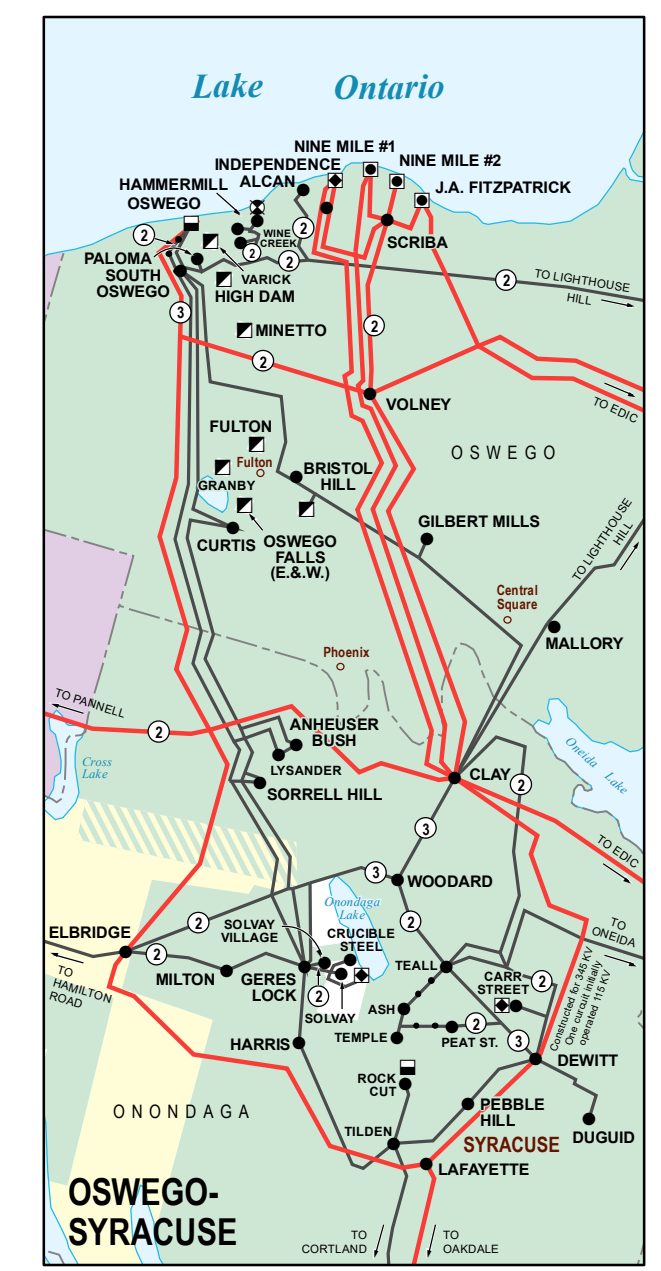
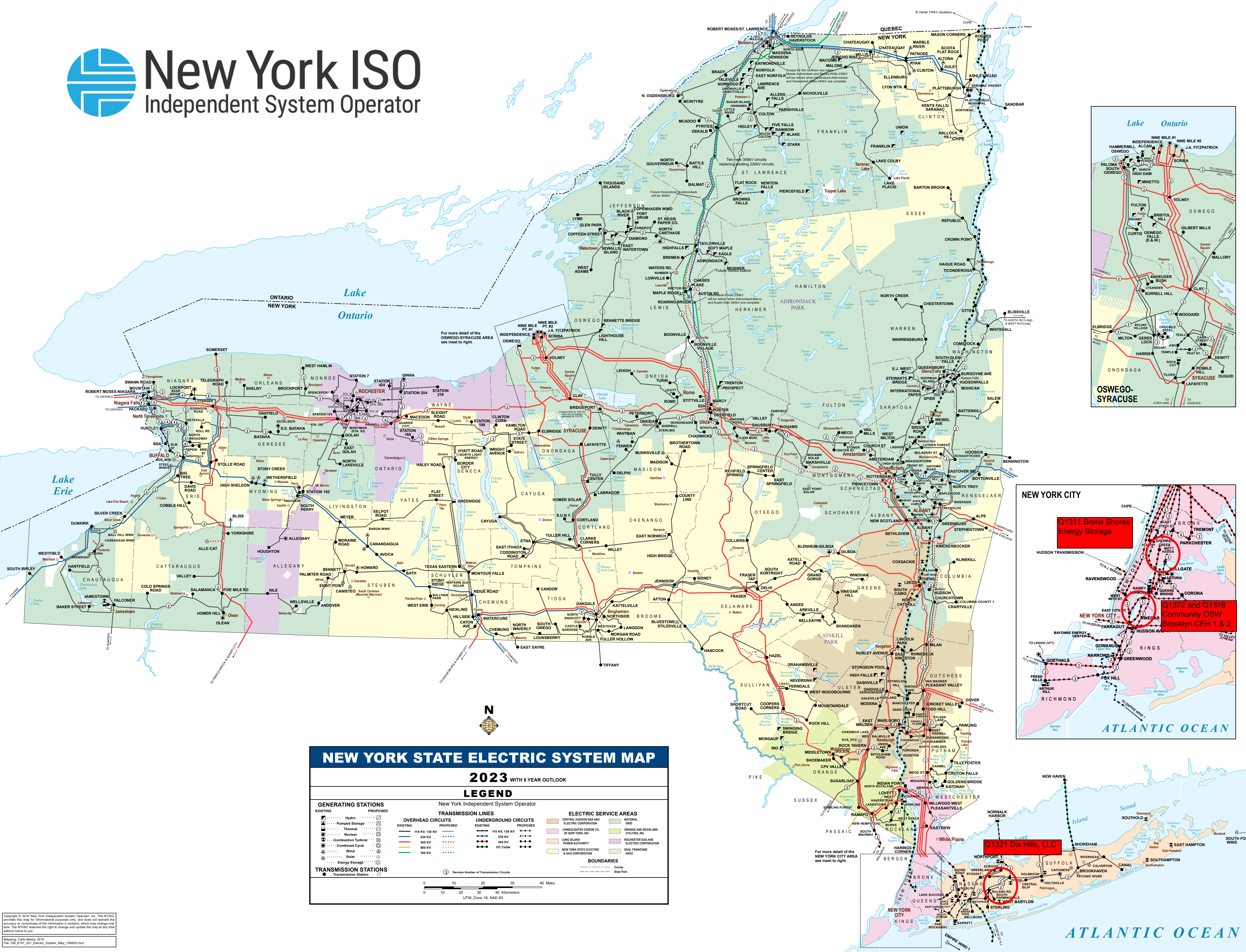




# New York ISO

Independent System Operator



### NEW YORK STATE ELECTRIC SYSTEM MAP

2023 WITH 5 YEAR OUTLOOK

#### LEGEND

New York Independent System Operator

<b>GENERATING STATIONS</b> EXISTING: Hydro, Pumped Storage, Thermal, Nuclear, Combined Cycle, Wind, Solar, Energy Storage PROPOSED: Hydro, Pumped Storage, Thermal, Nuclear, Combined Cycle, Wind, Solar, Energy Storage	<b>TRANSMISSION LINES</b> OVERHEAD CIRCUITS: 115 KV, 138 KV, 230 KV, 345 KV, 765 KV UNDERGROUND CIRCUITS: 115 KV, 138 KV, 230 KV, 345 KV, DC Cable	<b>ELECTRIC SERVICE AREAS</b> CENTRAL HUDSON GAS AND ELECTRIC CORPORATION CONSOLIDATED EDISON CO. OF NEW YORK, INC. LONG ISLAND POWER AUTHORITY NEW YORK STATE ELECTRIC & GAS CORPORATION NATIONAL GRID ORANGE AND ROCKLAND UTILITIES, INC. ROCHESTER GAS AND ELECTRIC CORPORATION DUAL FRANCHISE AREA
--	--	--

BOUNDARIES: County, State Park

Scale: 0 to 40 Miles / 0 to 40 Kilometers  
 UTM, Zone 18, NAD 83

① Denotes Number of Transmission Circuits

Copyright © 2010 New York Independent System Operator, Inc. The NYISO provides this map for informational purposes only, and does not warrant the accuracy or completeness of the information it contains, which may change over time. The NYISO reserves the right to change and update the map at any time without notice to you.

MapInfo: Carta-Media, 2010  
 File: CM\_6157\_001\_Electric\_System\_Map\_100628.mxd